

DGS: DESIGNING GEO DATA SERVICE CONTENT ONLINE APPLICATION BASED ON SERVICE ORIENTED ARCHITECTURE

Ms.Ch.Venkata Jhansi¹, Mr.K.Subba Rao²

*¹Pursuing M.Tech (SE), ²Associate Professor, Department of Computer science & Engineering in
St. Ann's College of Engineering and Technology, Chirala, Andhra Pradesh,
Affiliated to JNTUK, (India)*

ABSTRACT

In the environment of service-oriented architecture, geodata web applications may be offered as services for geodata sharing and interoperability. Service composition has emerged to allow multiple functions, _ne granularity, and fast access to applications. In addition, service composition can be invoked any time on the web so as to facilitate easier, faster, and much more cost-effective rebuilding. Hence, there is a need for the development of a geodata service composition web application. To ensure smooth and efficient implementation, in this paper, we _rust present the semantics behind service orientation for geodata service composition to align the technology environment with its business process. Then, Petri nets are employed to model the geodata service composition, and its structural analysis techniques are used to verify deadlock. Finally, the proposal and the implementation of the architecture for the geodata service composition web application are described. This paper offers compliant support for structural integrity in the geosciences from the design phase to the implementation phase.

In SOA environments , a geodata service can be thought of as a software product that offers a solution to satisfy the customer's needs. However, service composition associated with a geodata application, which is emerging to provide multiple functions by dynamically orchestrating individual distributed services to work together, introduces new concerns . A question that may be asked is why a particular geodata application should be built as a geodata service composition (as we have done) instead of as a geodata service. One answer is that with its multiple functions and handling of _ne granularity, a geodata service composition that can be invoked any time on the web can facilitate easier, faster, and much more cost-effective rebuilding than can a geodata service

I. INTRODUCTION

past research on geo data applications has centered mainly on innovation for enhancing disclosure, execution, and worktops. Presently,[1][2] with the appearance of administration situated design (SOA), geo data applications can be offered in SOA conditions as administrations for geo data sharing and interoperability. To empower interloper ability between geo data web applications and openness of execution of geo data web benefit piece, the Open Geospatial Consortium (OGC) has built up a number of specifications for geo data and administrations. One such data specification is Geography Markup Language (GML). Many other information specifications have been created base don this specification, for example,[3][4] Geo Science Markup

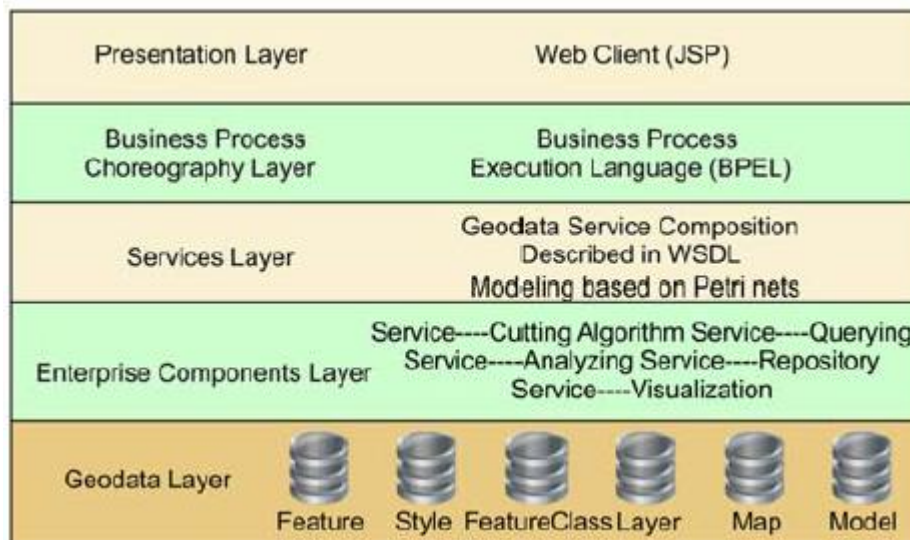
Language(Geo Sci ML) for topographical articles and City Geography Markup Language (City GML) for the trading of 3D city models . Administration specifications created incorporate Web Feature Service (WFS),[2][3] Web Map Service (WMS),and Web Processing Service (WPS) , which are provided by OGC.

In SOA situations,[4][5][6] a geo data administration can be thought of as a product item that offers an answer to satisfy the client's needs. Be that as it may, benefit composition associated with a geo data application,[7] which is emerging to give various capacities by powerfully or chestrating individual disseminated administrations to cooperate, presents new concerns. An inquiry that might be asked is why a specific geo data application ought to be worked as a geo data benefit organization (as we have done) rather than as a geo data benefit.

One answer is that with its various functions and treatment of _ne granularity, a geo data benefit composition that can be conjured whenever on the web can facilitate easier, quicker, and substantially more financially savvy reconstructing than can a geo data benefit. Moreover, properties of a geo data web application upheld by benefit structure incorporate

exibility reusability, and simplicity of arrangement in light of the fact that in SOA situations, the parts of a geo data service composition are free of the stage and can be execute reassembled for different business forms. By utilizing web administrations,[2] clients can send the administration they need and read

II. SYSTEMARCHITECTURE



III. RELATED WORK

In perspective of the above related work directed on geodata administrations, there are two fundamental stages in building a geodata benefit organization web application: the plan stage and the usage stage. The previous stage concentrates on the displaying and investigation of the geodata benefit organization; the last stage concentrates on the usage of the geodata benefit creation web application. To guarantee smooth and efficient execution, basic respectability is fundamental.

In this paper, we demonstrate and dissect geodata benefit creation in view of administration semantics and Petri nets with strict scientific definitions [2], which offer a compact process demonstrating apparatus. Petri nets can

be utilized to give demonstrating approaches for simultaneous, parallel,[9] and appropriated frameworks. Also, numerous approval strategies have been proposed in view of hypothesis and instruments of Petri nets.

Petri nets can give portrayal as well as bounteous examination capacity to help the strong confirmation of administration creation. In this paper, benefit forms are demonstrated as benefit nets utilizing Petri nets. Composite administration procedures can be demonstrated as administration creation nets. This paper,[6] is sorted out as takes after: Section II introduces the approach, Section III depicts the planning of a geodata benefit piece web application, Section IV gives the usage of the geodata benefit arrangement web application, and Section V abridges our decisions and plans for future work in connection to geodata benefit creation

IV. OBJECTIVE

In This project industrial data hosting systems, data availability (and reliability) are usually guaranteed by replication or erasure coding. technologies and techniques such as service composition and Petri nets have been used, this work offers compliant support for the geosciences of structural integrity from the design phase to the implementation phase.

In addition, this work extends the challenging area of geomodelling by introducing service-oriented architecture resources. It offers a simplified approach to and handling of geodata in the form of services available via the Internet. In future work, we plan to continue this work and extend the results, increasing the experiments by complex geological model to show the advantages of the presented approach. We also plan to undertake the challenging task of service composition model optimization using cloud computing.

V. METHODOLOGY

A "fundamental administration" has been portrayed thoroughly as appeared in fig. furthermore, it demonstrates the fundamental administration semantics utilized as a part of this investigation. The properties of fundamental administration are denned as takes after An administration is a substance that has an existence cycle. It is additionally a product arrangement that can tackle business and innovation issues and that exists together with other programming resources. A shopper is an acquirer that takes an interest in benefit communications and is one of the members. It can't give benefit itself, however it procures the administration from peer administrations.

VI. EXISTING SYSTEM

In existing modern information facilitating frameworks, information accessibility (and dependability) are normally ensured by replication or eradication coding. advances and methods, for example,[8][9] benefit organization and Petri nets have been utilized, this work offers agreeable help for the geosciences of basic honesty from the outline stage to the execution stage. What's more, this work expands the testing territory of geo demonstrating by presenting administration situated engineering assets. It offers a streamlined way to deal with and treatment of geo information as administrations accessible by means of the Internet. In future work, we intend to proceed with this work and broaden the outcomes,[2] expanding the examinations by complex land

model to demonstrate the benefits of the introduced approach. We additionally plan to embrace the testing assignment of administration arrangement demonstrate streamlining utilizing distributed computing.

VII. EXISTING DISADVANTAGES

- SOA would not be suitable for applications with GUI functionalities.
- Those applications would become more complex if they use SOA which requires heavy data exchange. Also application requiring asynchronous communication can't make use of SOA.
- Also in case of standalone and short lived applications' implementations, SOA will become an added burden.

VIII. PROPOSED SOLUTION

This project presents the original information hiding concept to reduce the risk of using cryptographic algorithms alone. Data hiding techniques encrypted information into another medium making it imperceptible to others,

It focuses on methods of encrypted data in which cryptographic algorithms are combined with the information hiding techniques to increase the security of transmitted data. In such schemes, the original data is first encrypted,[6][7] then forwarded to destination, which is then sent through a WSN. The unauthorized nodes are difficult to break the encrypted data because it needs the interceptor to first detect the private key,[5] and then decrypting it to recover the original information. Proposed system can solve both problems data transmission and insecurity

IX. ADVANTAGES

- In this proposed System there is a generation of the key. Such as Private key is generated by the private key generator and outsourced key is generated by the Cloud Service Provider. Where these keys come in to work when the user want to view the content of the file and when user want to download the file. The actual purpose of the key's are preserving the security by the users,.
- Replication mechanism when the file's size is small. That is why gray level 4 puts its feet into the region of lower read count and smaller file size. This storage mode table only depends on prices of the available clouds and required availability. If the prices change, the table will change accordingly, becoming a different one.

X. CONCLUSION

In this paper,[9][10] focusing on the fundamental issue of character denial,[5] we bring outsourcing count into IBE and propose a revocable arrangement in which the revocation operations are appointed to DATACONTROLLER. With the guide of DATACONTROLLER, the proposed plot is full-featured:

- 1) It fulfills predictable capability for the two computations at CSP and private key size at customer.
- 2) Client needs not to contact with CLIENT in the midst of key-upgrade, toward the day's end,

DATACONTROLLER is allowed to be logged off in the wake of sending the dissent once-over to DATA CONTROLLER.

3) No secured channel or customer affirmation is required in the midst of key-update amidst customer and CSP. Besides, we consider to recognize revocable IBE under a more grounded foe show. We present an impelled improvement what's more, exhibit to it is secure under RDOC display, in which no short of what one of the DATA CONTROLLER is believed to be totally candid. In like manner, paying little mind to the likelihood that a prevented customer and both from securing the DATACONTROLLERs plot, it can't enable such customer re-to get his/her decode capacity. Finally, we give wide test results to outline the profitability of our proposed improvement.

XI. FEATURE ENHANCEMENT

In this venture we have characterized that there are three modules are there.by utilizing this three modules we are characterized that entire task. till now we have executed that proprietor can transferred the document and this project is giving scrambling the records in an appropriate way and giving greater security in particular mists[5] .in include we can include some other new calculations. we can store the record in security cloud, Alongside that we can add some different modules to control the whole piece of use.

Administration structure has risen to permit numerous capacities, fine granularity, and quick access to applications. In expansion, benefit synthesis can be conjured whenever on the web in order to encourage simpler,[7][8] speedier, and considerably more financially savvy remaking. Henceforth,[10] a need developed for the improvement of a geodata benefit creation web application.

The fundamental commitment of our paper is to depict the outline and usage of a geodata benefit creation web application in light of administration arranged engineering. Administration semantics is utilized for depicting geodata benefit structure to adjust the innovation condition to its business process.



Administration procedures can be demonstrated as benefit nets utilizing Petri nets;[9][10]along these lines Petri nets were decided to display the geodata benefit arrangement, and its basic examination methods were utilized to check stop. At last, the execution design of a geo data benefit synthesis web application has been proposed and executed. We trust that this commitment is hypothetically and for all intents and purposes important in light of the preferences offered by benefit arrangement web applications for geodata applications, including cost adequacy, simplicity of utilize, adaptability, reusability, and simplicity[2] of arrangement.

REFERENCES

- [1]. J. D. Blower, A. Gamely, K. Haines, P. Kirsch, N. Cunningham, A. Fleming, and R. Lowry, "Sharing and visualizing environmental data using virtual globes," in *UK e-Science All Hands Meeting 2007*, 2007, pp. 102–109.
- [2]. T. Valet , A. Velte, and R. Elsenpeter, *Cloud Computing, a Practical Approach*. New York: McGraw-Hill, 2009.
- [3]. P. Zhao, G. Yu, and L. Di, "Geospatial web services," in *Emerging Spatial Information Systems and Applications*, B. Hilton, Ed. Hershey, IGI Global, 2007, pp. 1–35.

- [4]. J. Erickson and K. Siau, "Web services, service-oriented computing, and service-oriented architecture: Separating hype from reality," *J.Database Manage.*, vol. 19, no. 3, pp. 42–54, July–Sep. 2008.
- [5]. M. P. Papazoglou and W. J. van den Heuvel, "Service oriented architectures: Approaches, technologies and research issues," *VLDB J.*, vol. 16, no. 3, pp. 389–415, July 2007.
- [6]. W.-T. Tsai, Y. Chen, and C. Fan, "PESOI: Process embedded service-oriented architecture," *Journal of Software*, vol. 17, no. 6, pp. 1470–1484, June 2006.
- [7]. B. Delipetrev, A. Jonoski, and D. P. Solomatine, "Development of a web application for water resources based on open source software," *Comput. Geosci.*, vol. 62, pp. 35–42, Jan. 2014.
- [8]. M. Fan, H. Fan, N. Chen, Z. Chen, and W. Du, "Active on-demand service method based on event-driven architecture for geospatial data retrieval," *Comput. Geosci.*, vol. 56, pp. 1–11, July 2013.
- [9]. D. Gkatzoflias, G. Mellios, and Z. Samaras, "Development of a web GIS application for emissions inventory spatial allocation based on open source software tools," *Comput. Geosci.*, vol. 52, pp. 21–33, Mar. 2013.
- [10]. S. Migliorini, M. Gambini, M. La Rosa, and A. H. M. ter Hofstede, "Pattern-based evaluation of scientific workflow management systems," Queensland University of Technology, Brisbane, Australia, BPM Centre Rep. BPM-11-03, 2011.

Author Details:

	<p>Ms.Ch.Venkata Jhansi studying 2nd M.tech in Software Engineering(SE) department in St.Ann's college of Engineering and Technology, Chirala. She completed her B.Tech in Information Technology department in 2014 in St.Ann's college of Engineering and Technology.</p>
	<p>Mr.K.Subba Rao presently working as Associate Professor in Computer Science and Engineering Department in St.Ann's college of Engineering and Technology, chirala. He completed his M.Tech in Computer science. He guided 8 UG projects and 2 PG projects. He has more than 13 years of teaching experience. He published 3 international journal papers and 4 international conferences.</p>